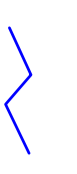

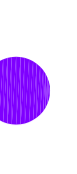





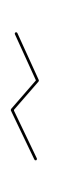



## LEGENDA

001 Codice identificativo

-  Corsi d'acqua naturali/artificiali
-  Strutture scolastiche
-  Edifici strategici
-  Strutture sanitarie e socio-assistenziali
-  Strutture ricettive
-  Aree di ricovero/attesa/ammassamento
-  Aree percorse da incendio
-  Perimetri incendi anni '80
-  Perimetri incendi anni '90
-  Perimetri incendi anni 2000



Comune di Lavagna

PIANO DI PROTEZIONE CIVILE

**CARTA DEL RISCHIO  
INCENDI BOSCHIVI  
TAVOLA A**

scala 1:5.000

Gennaio 2014

